







Transport Information

 **From the M32**
Follow the M32 to Bristol, changing into the A4032 Newfoundland Way. When you reach the A4044 turn left on to Temple Way(A4044). At the next roundabout take the second exit onto Temple Gate. At the next roundabout take the fourth exit(back up Temple Gate) and follow the road around Redcliffe Way up to the next roundabout. Take the second exit on to Redcliffe Way, over the river and then take a left turn at the next roundabout into The Grove. At the 'T' junction turn right into Prince Street. Take the second left and then right into Narrow Quay. We are located at the end of this road.

 **From the M49 & M5 Northbound(junction 18) and Southbound(junction 18a)**
Take the A4 towards Bristol. The river is on your right nearly all the way along the A4(Portway). Portway turns into Hotwell Road, continue to follow Hotwell Road around to the left, this is one way. After the road takes a sharp right hand bend take the next right turn into Merchants Road(also one way) and then cross the river. Keeping left after the river into Avon Crescent and then Cumbernauld Road. Follow Cumbernauld Road for just less than a mile where the road takes a turn to the left continue left into Wapping Road. Follow this road into Prince Street, after crossing the river again take the second left and then right into Narrow Quay. We are located at the end of this road.

 **Bristol Temple Meads**
This is the closest mainline station to our premises. Approximately 1 mile from our offices, taxis are available at the station.

 **Prince Street Parking**
Prince Street Carpark is approximately 100 yards from our offices.

